

9A 1123324

OFFERYNNAU STATUDOL
CYMRU

2014 Rhif 348 (Cy. 37)

TRAFFIG FFYRDD, CYMRU

Gorchymyn Cefnffordd yr A470
(Llandinam, Powys) (Terfynau
Cyflymder 30 MYA a 40 MYA)
2014

Gwnaed // Chwefror 2014

Yn dod i rym 19 Chwefror 2014

Mae Gweinidogion Cymru, sef yr awdurdod traffig ar gyfer Cefnffordd Abertawe i Lan Conwy (yr A470) (y cyfeirir ati yma wedi hyn fel "y gefnffordd"), drwy arfer y pwerau a roddwyd iddynt gan adrannau 84(1) a (2) a 124 o Ddeddf Rheoleiddio Traffig Ffyrdd 1984(1) a pharagraff 27 o Atodlen 9 iddi (y cyfeirir ati yma wedi hyn fel "Deddf 1984"), ac ar ôl ymgynghori â Phrif Swyddog Heddlu Dyfed-Powys yn gwneud y Gorchymyn hwn.

Enwi a Chychwyn

1. Daw'r Gorchymyn hwn i rym ar 19 Chwefror 2014 a'i enw yw Gorchymyn Cefnffordd yr A470 (Llandinam, Powys) (Terfynau Cyflymder 30 MYA a 40 MYA) 2014.

Cyfyngiadau

2. Ni chaiff neb yrru unrhyw gerbyd modur yn gyflymach na 30 milltir yr awr ar y darn o'r gefnffordd a bennir yn Atodlen 1 i'r Gorchymyn hwn.

3. Ni chaiff neb yrru unrhyw gerbyd modur yn gyflymach na 40 milltir yr awr ar y darnau hynny o'r gefnffordd a bennir yn Atodlen 2 i'r Gorchymyn hwn.

Dirymu

4. Mae Gorchymyn y Gefnffordd (A470) (Llandinam, Powys) (Terfynau Cyflymder 40 MYA) 1984(2) drwy hyn wedi ei ddirymu.

CERTIFIED A TRUE COPY

WELSH STATUTORY
INSTRUMENTS

2014 No. 348 (W. 37)

ROAD TRAFFIC, WALES

The A470 Trunk Road (Llandinam,
Powys) (30 MPH and 40 MPH
Speed Limits) Order 2014

Made // February 2014

Coming into force 19 February 2014

The Welsh Ministers, as traffic authority for the Cardiff to Glan Conwy Trunk Road (A470) (hereinafter referred to as "the trunk road"), in exercise of the powers conferred upon them by sections 84 (1) and (2) and 124 of, and paragraph 27 of Schedule 9 to, the Road Traffic Regulation Act 1984(1) (hereinafter referred to as "the 1984 Act"), and after consultation with the Chief Officer of the Dyfed-Powys Police, make this Order.

Title and Commencement

1. This Order comes into force on 19 February 2014 and its title is The A470 Trunk Road (Llandinam, Powys) (30 MPH and 40 MPH Speed Limits) Order 2014.

Restrictions

2. No person shall drive any motor vehicle at a speed exceeding 30 miles per hour in the length of the trunk road specified in Schedule 1 to this Order.

3. No person shall drive any motor vehicle at a speed exceeding 40 miles per hour in those lengths of the trunk road specified in Schedule 2 to this Order.

Revocation

4. The Trunk Road (A470) (Llandinam, Powys) (40 MPH Speed Limit) Order 1984(2) is hereby revoked.

Llofnodwyd o dan awdurdod Gweinidog yr Economi.
Gwyddoniaeth a Thrafnidiaeth, un o Weinidogion
Cymru

Dyddiedig || Chwefror 2014



RICHARD MORGAN
Pennaeth Rheoli Asedau a Safonau
Llywodraeth Cymru

- (1) 1984 p.27; diwygiwyd adran 84(2) gan Ddeddf Ffyrdd Newydd a
Gwaith Stryd 1991 (p.22). Atodlen 8, paragraff 61 Yn rhinwedd
O.S. 1999/672, erthygl 2 ac Atodlen 1, ac adran 162 o Ddeddf
Llywodraeth Cymru 2006, a paragraff 30 o Atodlen 11 iddi,
mae'r pwerau hyn yn arferadwy bellach gan Weinidogion Cymru
o ran Cymru.
- (2) O.S. 1984/690

YR ATODLENNI

**Darnau o Gefnffordd yr A470 yn Llandinam ym
Mhowys.**

ATODLEN 1

Terfyn Cyflymder 30 MYA

Y darn hwnnw o'r gefnffordd sy'n ymestyn i gyfeiriad
y de o bwynt sy'n 20 metr i'r gogledd o ganolbwynt ei
chyffordd â'r C2022 (Pont Llandinam) hyd at bwynt
sy'n 62 o fetrau i'r gogledd o ganolbwynt ei chyffordd
â'r U4527.

ATODLEN 2

Terfyn Cyflymder 40 MYA

Y darn hwnnw o'r gefnffordd sy'n ymestyn i gyfeiriad
y de o bwynt sy'n 11 o fetrau i'r gogledd o'i chyffordd
â'r C2157 hyd at bwynt sy'n 20 metr i'r gogledd o
ganolbwynt ei chyffordd â'r C2022 (Pont Llandinam).

Y darn hwnnw o'r gefnffordd sy'n ymestyn i gyfeiriad
y de o bwynt sy'n 62 o fetrau i'r gogledd o
ganolbwynt ei chyffordd â'r U4527 hyd at bwynt sy'n
179 o fetrau i'r de o ganolbwynt ei chyffordd â'r
U4525.

Signed under authority of the Minister for Economy,
Science and Transport, one of the Welsh Ministers

Dated || February 2014



RICHARD MORGAN
Head of Asset Management and Standards
Welsh Government

- (1) 1984 c.27; section 84(2) was substituted by the New Roads and
Street Works Act 1991 (c.22), Schedule 8, paragraph 61. By
virtue of S.I. 1999/672, article 2 and Schedule 1, and section 162
of, and paragraph 30 of Schedule 11 to the Government of Wales
Act 2006, these powers are now exercisable by the Welsh
Ministers in relation to Wales
- (2) S.I. 1984/690

SCHEDULES

**Lengths of the A470 Trunk Road at Llandinam in
Powys.**

SCHEDULE 1

30 MPH Speed Limit

That length of the trunk road that extends in a
southerly direction from a point 20 metres north of the
centre point of its junction with the C2022
(Llandinam Bridge) to a point 62 metres north of the
centre point of its junction with the U4527.

SCHEDULE 2

40 MPH Speed Limit

That length of the trunk road that extends in a
southerly direction from a point 11 metres north of its
junction with the C2157 to a point 20 metres north of
the centre point of its junction with the C2022
(Llandinam Bridge).

That length of the trunk road that extends in a
southerly direction from a point 62 metres north of the
centre point of its junction with the U4527 to a point
179 metres south of the centre point of its junction
with the U4525.

**GORCHYMYN CEFNFFORDD YR A470
(LLANDINAM, POWYS) (TERFYNAU
CYFLYMDER 30 MYA A 40 MYA) 2014**

Mae Gweinidogion Cymru wedi gwneud Gorchymyn o dan adran 84(1) a (2) a 124 o Ddeddf Rheoleiddio Traffig 1984 a pharagraff 27 o Atodlen 9 iddi. Effaith y Gorchymyn fydd gosod terfyn cyflymder o 30 MYA a 40 MYA ar ddarnau o Gefnffordd yr A470 yn Llandinam ym Mhowys, fel y'u pennir yn yr Atodlenni i'r Hysbysiad hwn.

Yn ystod cyfnod o 6 wythnos o 14 Chwefror 2014, gellir edrych ar gopi o'r Gorchymyn ynghyd â phlan, yn rhad ac am ddim, yn ystod oriau swyddfa arferol, yn y lleoliadau a ganlyn:

- Swyddfa'r Post, Llandinam, Powys SY17 5BY (08:00 o'r gloch hyd 12:30 o'r gloch);
- Man Gwasanaethau Cwsmer, Cyngor Sir Powys, Lôn Gefn, y Drenewydd, Powys, SY16 2NZ, a
- Chyngor Sir Powys, Neuadd y Sir, Llandrindod, Powys, LD1 5LG

neu gellir eu cael yn rhad ac am ddim o'r cyfeiriad isod drwy ddyfynnu'r cyfeirnod qA1123324.

Gellir gweld copi o'r Gorchymyn a'r Hysbysiad ar wefan Llywodraeth Cymru yn www.cymru.gov.uk (detholer: Deddfwriaeth/Is-ddeddfwriaeth/Offerynnau Statudol Lleol/Gorchymynion Traffig Parhaol/ 2014).

Gellir cael copi print bras o'r Hysbysiad hwn oddi wrth: Y Gangen Orchymynion, Trafnidiaeth, Llywodraeth Cymru, Parc Cathays, Caerdydd CF10 3NQ.



M D BURNELL
Trafnidiaeth
Llywodraeth Cymru

YR ATODLENNI

**Darnau o Gefnffordd yr A470 yn Llandinam ym
Mhowys.**

**ATODLEN I
Terfyn Cyflymder 30 MYA**

Y darn hwnnw o'r gefnffordd sy'n ymestyn i gyfeiriad y de o bwynt sy'n 20 metr i'r gogledd o ganolbwynt ei chylffordd â'r C2022 (Pont Llandinam), hyd at bwynt sy'n 62 o fetrau i'r gogledd o ganolbwynt ei chylffordd â'r U4527.

**THE A470 TRUNK ROAD (LLANDINAM,
POWYS) (30 MPH AND 40 MPH SPEED
LIMITS) ORDER 2014**

The Welsh Ministers have made an Order under section 84(1) and (2) and 124 of and paragraph 27 of Schedule 9 to the Road Traffic Regulation Act 1984, the effect of which will be to impose 30 MPH and 40 MPH speed limits on lengths of the A470 Trunk Road at Llandinam in Powys, as specified in the Schedules to this Notice.

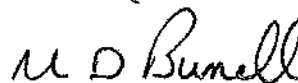
During a period of 6 weeks from 14 February 2014, a copy of the Order together with a plan may be inspected, free of charge, during normal opening hours at the following locations:

- The Post office, Llandinam, Powys SY17 5BY (08:00 hours to 12:30 hours only);
- Powys County Council, Customer Service Point, Back Lane, Newtown, Powys SY16 2NZ, and
- Powys County Council, County Hall, Llandrindod Wells, Powys LD1 5LG

or may be obtained free of charge from the address below quoting reference number qA1123324.

A copy of the Order and Notice can be viewed on the Welsh Government's website at www.wales.gov.uk (select: Legislation/ Subordinate Legislation/ Local Statutory Instruments/ Permanent Traffic Orders/ 2014).

A copy of this Notice in larger print can be obtained from Transport, Orders Branch, Welsh Government, Cathays Park, Cardiff CF10 3NQ.



M D BURNELL
Transport
Welsh Government

SCHEDULES

**Lengths of the A470 Trunk Road at Llandinam in
Powys.**

**SCHEDULE 1
30 MPH Speed Limit**

That length of the trunk road that extends in a southerly direction from a point 20 metres north of the centre point of its junction with the C2022 (Llandinam Bridge) to a point 62 metres north of the centre point of its junction with the U4527.

ATODLEN 2
Terfyn Cyflymder 40 MYA

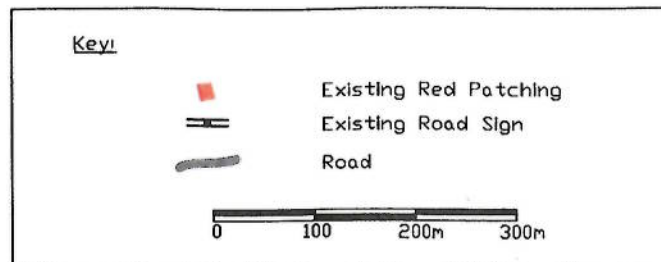
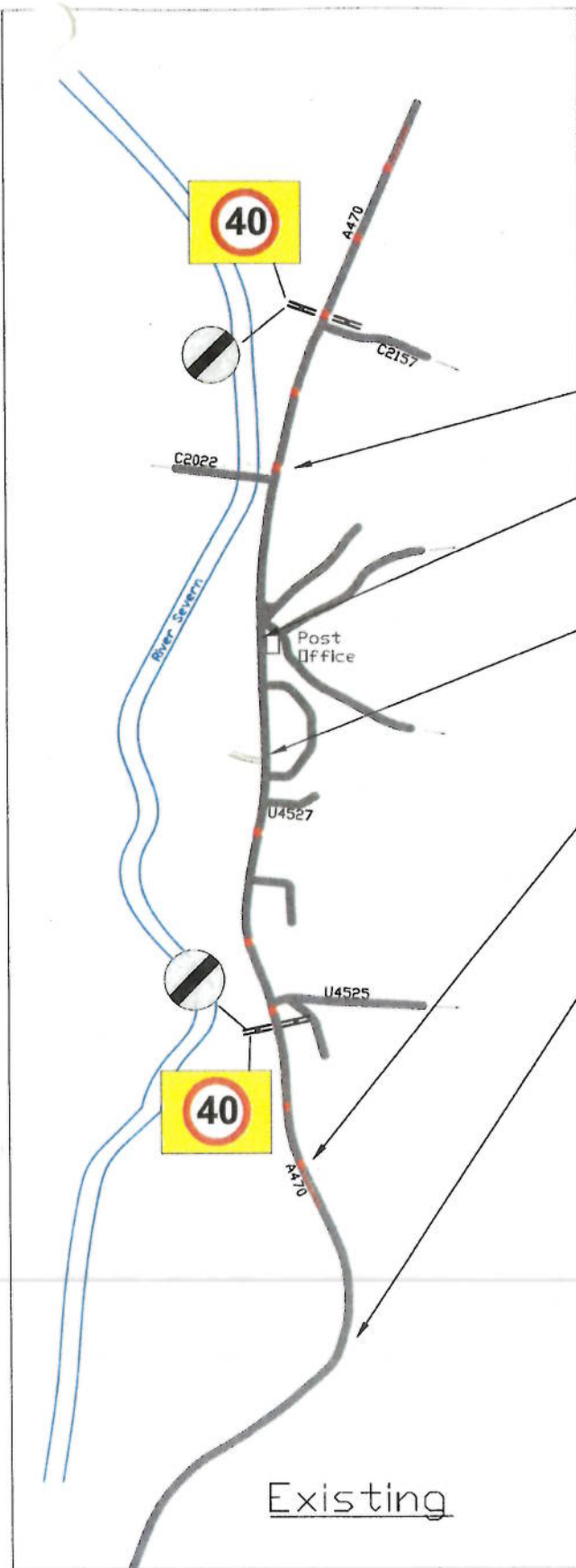
Y darn hwnnw o'r gefnffordd sy'n ymestyn i gyfeiriad y de o bwynt sy'n 11 o fetrau i'r gogledd o'i chyffordd â'r C2157 hyd at bwynt sy'n 20 metr i'r gogledd o ganolbwynt ei chyffordd â'r C2022 (Pont Llandinam).

Y darn hwnnw o'r gefnffordd sy'n ymestyn i gyfeiriad y de o bwynt sy'n 62 o fetrau i'r gogledd o ganolbwynt ei chyffordd â'r U4527 hyd at bwynt sy'n 179 o fetrau i'r de o ganolbwynt ei chyffordd â'r U4525.

SCHEDULE 2
40 MPH Speed Limit

That length of the trunk road that extends in a southerly direction from a point 11 metres north of its junction with the C2157 to a point 20 metres north of the centre point of its junction with the C2022 (Llandinam Bridge).

That length of the trunk road that extends in a southerly direction from a point 62 metres north of the centre point of its junction with the U4527 to a point 179 metres south of the centre point of its junction with the U4525.



New 30 mph limit signs by old red patching



New zebra crossing and HFS



New 30 mph limit signs and red patching with 30mph roundels



Extend 40mph/National Speed limit southwards to the end of the housing and footpath on the east side of the carriageway



Proposed



©Hafriant y Goron a hawliu cronfa ddata 2012 Arolwg Ordnans 100024419 (Cyngor Sir Ceredigion) & 100025371 (Cyngor Sir Powys)
 ©Crown copyright and database rights 2012 Ordnance Survey 100024419 (Ceredigion County Council) & 100025371 (Powys County Council)

Powys Cyngor Sir POWYS County Council

C.W.I.C.
Central Wales Infrastructure Collaboration

Engineering Design Services
CWIC Engineering Operations Manager : Steve Davies
Engineering Design Services Manager : John Edwards
Tel 01545 572572 Fax 01545 572589
hpw@ceredigion.gov.uk

Cyngor Sir CEREDIGION County Council

ACS ISO 9001

North Area Office: 1st Floor, 100, High Street, Llanidloes, Powys, SY18 5AF
 East Area Office: 1st Floor, 100, High Street, Llanidloes, Powys, SY18 5AF
 South Area Office: 1st Floor, 100, High Street, Llanidloes, Powys, SY18 5AF
 West Area Office: 1st Floor, 100, High Street, Llanidloes, Powys, SY18 5AF

Project
A470 Cardiff to Glan Conwy Trunk Rd
Llandinam Pedestrian Crossing

Drawing Title		
Proposed location for new speed limit		
Drawn by: A Davies	Checked by: DB	Scale at A3: 1:5000
Date: 03/12/2012		
Project Number: 1444	Drawing Number: 002_P	Revision:

CWIC is the Central Wales Infrastructure Collaboration project between Powys County Council and Ceredigion County Council and all copyrights are vested in each respective Authority. This drawing is the property of CWIC Engineering Design Services and is issued on the condition that it is not copied, reproduced, retained or disclosed to any unauthorised person, either wholly or in part without the consent in writing of CWIC Engineering Design Services. (Drawing Filename: 1444_Proposed planning) Last saved: 22/02/2013